Approved For Release 2000/05/22 : CIA-RDP60-00346R000200030002-5

South Sheet *(see also Central and North sheets)*

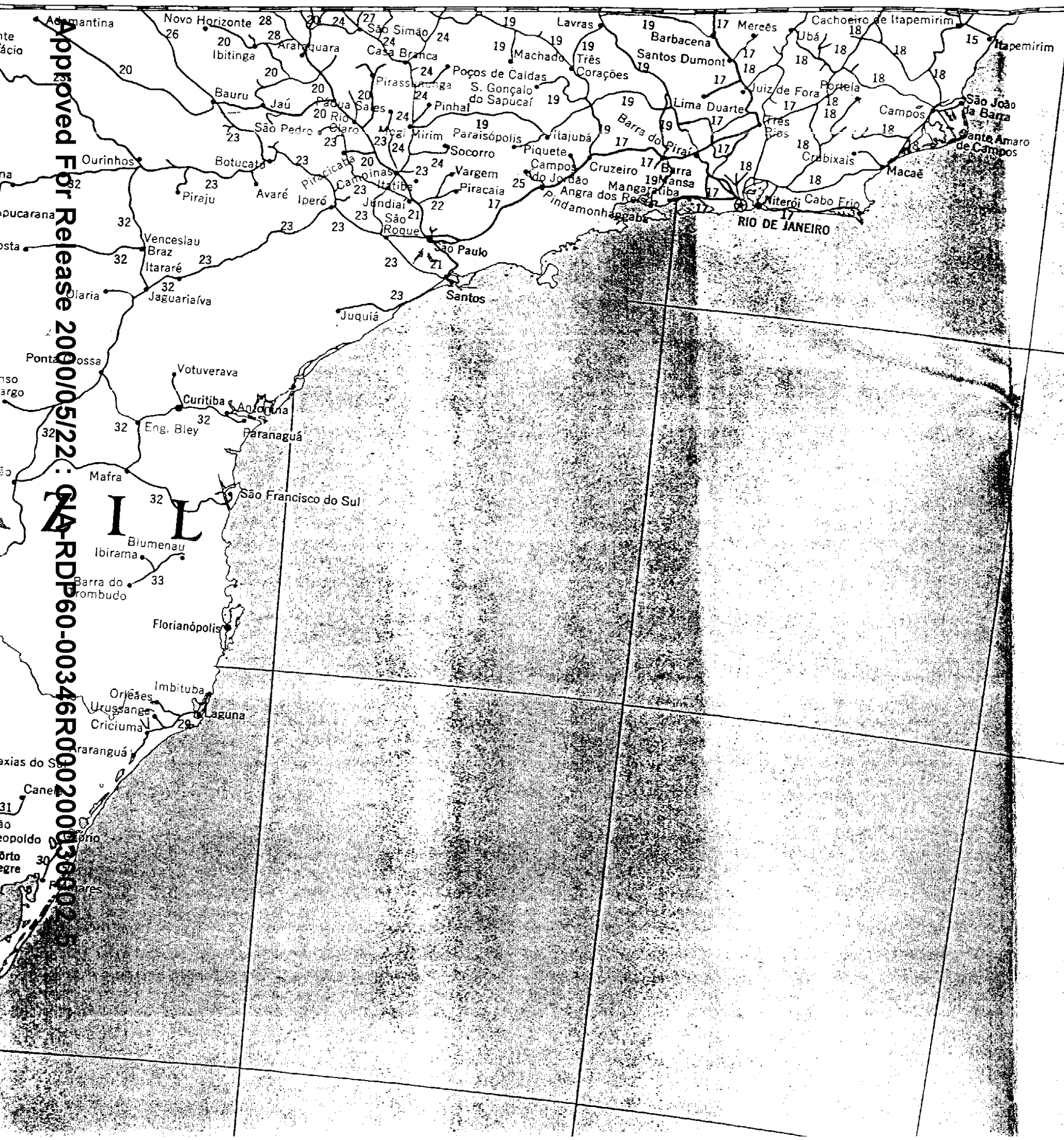

BRAZIL

	Name	*Ownership*	*Gauge (in meters)*
1	Estrada de Ferro Madeira-Mamoré	Government	1.000
2	Estrada de Ferro Tocantins	Government	1.000
3	Estrada de Ferro Bragança	Government	1.000
4	Estrada de Ferro São Luís-Teresina	Government	1.000
5	Estrada de Ferro Central do Piauí	Government	1.000
6	Rede Viação Cearense	Government	1.000
7	Estrada de Ferro Mossoró	Government/Private	1.000
8	Estrada de Ferro Sampaio Correia	Government	1.000
9	Rêde Ferroviária do Nordeste	Government	1.000
10	Estrada de Nazaré	State of Bahia	1.000
11	Estrada de Ferro de Ilhéus	Government	1.000
12	Estrada de Ferro Bahia e Minas	Government	1.000
13	Viação Férrea Federal Leste Brasileiro	Government	1.000
14	Estrada de Ferro Vitória a Minas	Government	1.000
15	Estrada de Ferro Itapemirim	State of Espírito Santo	1.000
16	Estrada de Ferro Goiás	Government	1.000
17	Estrada de Ferro Central do Brasil	Government	1.600 1.000
18	Estrada de Ferro Leopoldina	Government	1.000
19	Rêde Mineira de Viação	Government	1.000 0.760
20	Cia. Paulista de Estradas de Ferro	Private	1.600 1.000 0.600
21	Estrada de Ferro Santos a Jundiaí	Government	1.600
22	Estrada de Ferro Bragantina	State of São Paulo	1.000
23	Estrada de Ferro Sorocabana	State of São Paulo	1.000
24	Cia. Mogiana de Estradas de Ferro	State of São Paulo	1.000 0.600
25	Estrada de Ferro Campos do Jordão	State of São Paulo	1.000
26	Estrada de Ferro Noroeste do Brasil	Government	1.000
27	Estrada de Ferro São Paulo e Minas	State of São Paulo	1.000
28	Estrada de Ferro Araraquara	State of São Paulo	1.000
29	Estrada de Ferro Dona Teresa Cristina	Government	1.000
30	Estrada de Ferro Palmares a Osorio	State of Rio Grande do Sul	1.000
31	Viação Férrea do Rio Grande do Sul	Government	1.000
32	Rêde Viação Paraná-Santa Catarina	Government	1.000
33	Estrada de Ferro Santa Catarina	Government	1.000

Approved For Release 2000/05/22 : CIA-RDP60-00346R000200030002-5

Approved For Release 2000/05/22 : CIA-RDP60-00346R000200030002-5

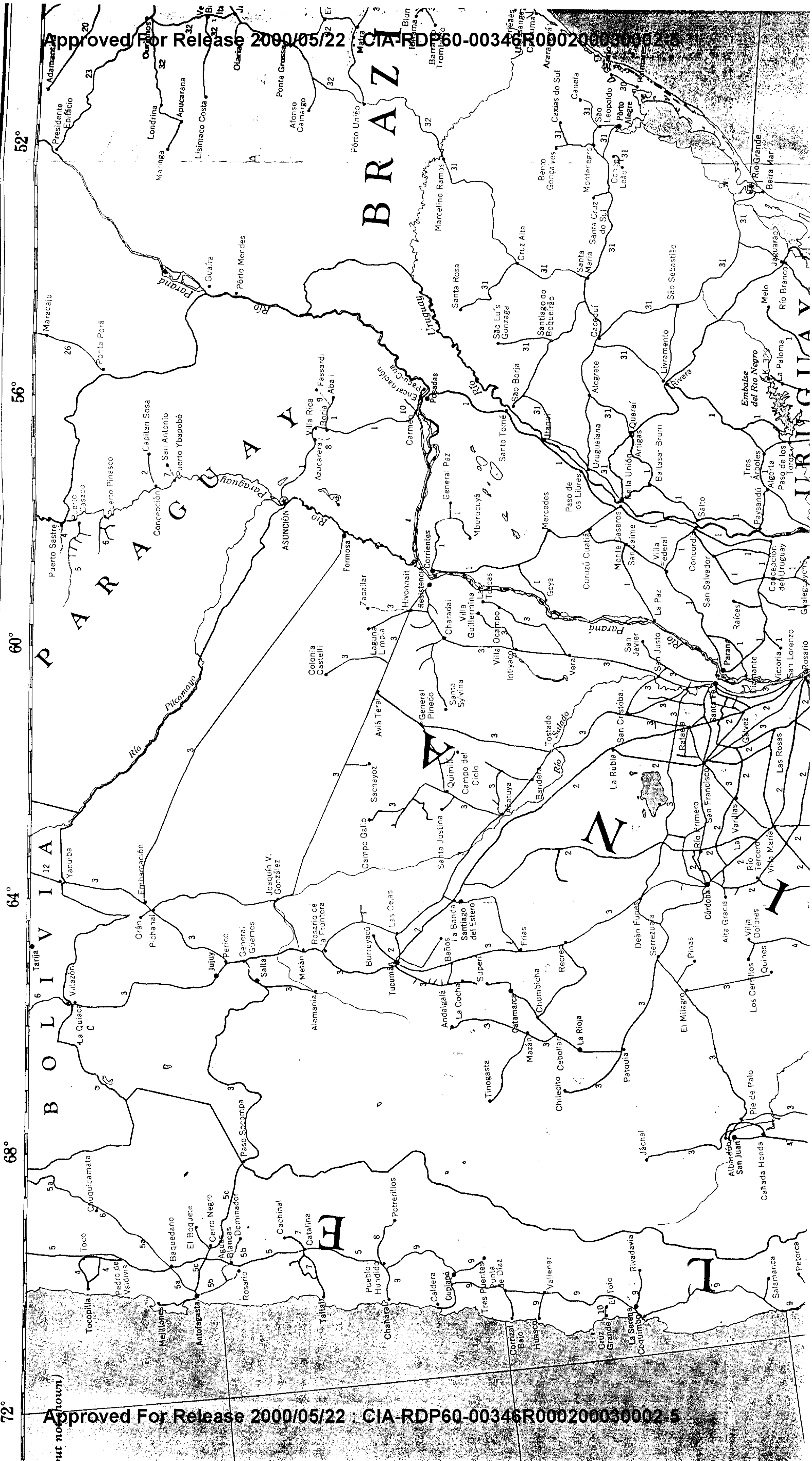

Approved For Release 2000/05/22 : CIA-RDP60-00346R000200030002-5

Approved For Release 2000/05/22 : CIA-RDP60-00346R000200030002-5

Approved For Release 2000/05/22 : CIA-RDP60-00346R000200030002-5

84° 80° 76° 72° 68°

20° 24° 28°

(See Central Sheet for railroads listed but not shown)

CHILE

	Name	Ownership	Gauge (in meters)
1	Ferrocarril Arica-La Paz	Government	1.000
2	Ferrocarril de la Provincia de Tarapacá	Government	1.000
3	Ferrocarril Salitrero de Tarapacá	Private	1.435
4	Ferrocarril Tocopilla a El Toco	Private	1.067
5	Ferrocarril Longitudinal Norte	Private	1.000
5a	Antofagasta (Chili) and Bolivia Railway	Private	1.000
5b	Aguas Blancas Railway	Private	0.762
5c	Antofagasta-Salta Railway	Government	1.000
6	Ferrocarril Mineral de Chuquicamata	Private	1.435
7	Ferrocarril Taltal a Cochinal	Private	1.067
8	Ferrocarril Pueblo Hundido a Potrerillos	Private	1.000
9	Ferrocarril del Estado, Red Central Norte	Government	1.000
10	Ferrocarril Eléctrico Cruz Grande-El Tofo	Private	1.435
11	Ferrocarril del Estado, Red Central Sur	Government	1.676 1.000 0.600
12	Ferrocarril Transandino por Juncal	Government	1.000
13	Ferrocarril Llano de Maipo	Private	1.000
14	Ferrocarril Militar de Puente Alto al Volcán	Private	0.600
15	Ferrocarril Rancagua al Teniente	Private	0.762
16	Ferrocarril de Concepción a Curanilahue	Private	1.676
17	Ferrocarril Transandino por Antuco	Private	1.000
18	Ferrocarril Transandino por San Martín	Private	1.676 1.000

BOLIVIA

	Name	Ownership	Gauge (in meters)
6	Ferrocarril Atocha-Villazón	Government	1.000
12	Ferrocarril Yacuiba-Villa Montes	Government	1.000

B O L I V

Tarija
Villazón
Tocopilla
Toco
Chuquicamata
Pedro de Valdivia
Mejillones
Baquedano
Antofagasta
El Boquete
Cerro Negro
Aguas Blancas
Dominador
Rosario
Paso Socompa
Cachinal
Catalina
Taltal
Pueblo Hundido
Chañaral
Potrerillos
Caldera
Copiapó
Tres Puentes
Punta de Diaz
Corrizal Bajo
Huasco
Vallenar
Cruz Grande
El Tofo
La Serena
Coquimbo
Rivadavia
Salamanca
Petorca
Jujuy
Salta
Tucumán
Tinogasta
Catamarca
Andalgalá
La Cocha
Mazán
Chumbicha
Chilecito
Cebollar
La Rioja
Patquía
Jáchal
El Milagro
Albardón
San Juan
Pie de Palo
Cañada Honda
Los Cerrillos
Quines
Pinas
Frías
Rectén
Deán F
Orán
Metán
Burruyacú
Alta
Vill
Doic

Approved For Release 2000/05/22 : CIA-RDP60-00346R000200030002-5

Approved For Release 2000/05/22 : CIA-RDP60-00346R000200030002-5

4

32°

36°

40°

OCEAN

PARAGUAY

	Name	Ownership	Gauge (in meters)
1	Ferrocarril Central del Paraguay	Government	1.435
2	Ferrocarril Nacional del Norte	Government	1.000
3	Sociedad de Forestal de Puerto Guaraní	Private	0.760
4	Port Sastre Land and Quebracho Company	Private	0.750
5	Puerto Casado Railway	Private	0.762
6	International Products Corporation	Private	1.000
7	Port Ibapobo Company	Private	0.762
8	La Azucarera Paraguaya Railway	Private	0.762
9	Fassardi Ltda. S. A. Forestal y Agropecuaria	Private	0.750
10	Christopherson Railway	Private	0.610

URUGUAY

	Name	Ownership	Gauge (in meters)
1	Administración de Ferrocarriles del Estado	Government	1.435 1.000

ARGENTINA

	Name	Ownership	Gauge (in meters)
1	Ferrocarril General Urquiza	Government	1.435 0.610
2	Ferrocarril General Bartolomé Mitre	Government	1.676
3	Ferrocarril General Belgrano	Government	1.000 0.750
4	Ferrocarril General San Martín	Government	1.676
5	Ferrocarril Domingo Faustino Sarmiento	Government	1.676
6	Ferrocarril General Roca	Government	1.676 0.750
7	Ramal Ferro Industrial Río Turbio	Government	0.750

Approved For Release 2000/05/22 : CIA-RDP60-00346R000200030002-5

Approved For Release 2000/05/22 : CIA-RDP60-00346R0002000

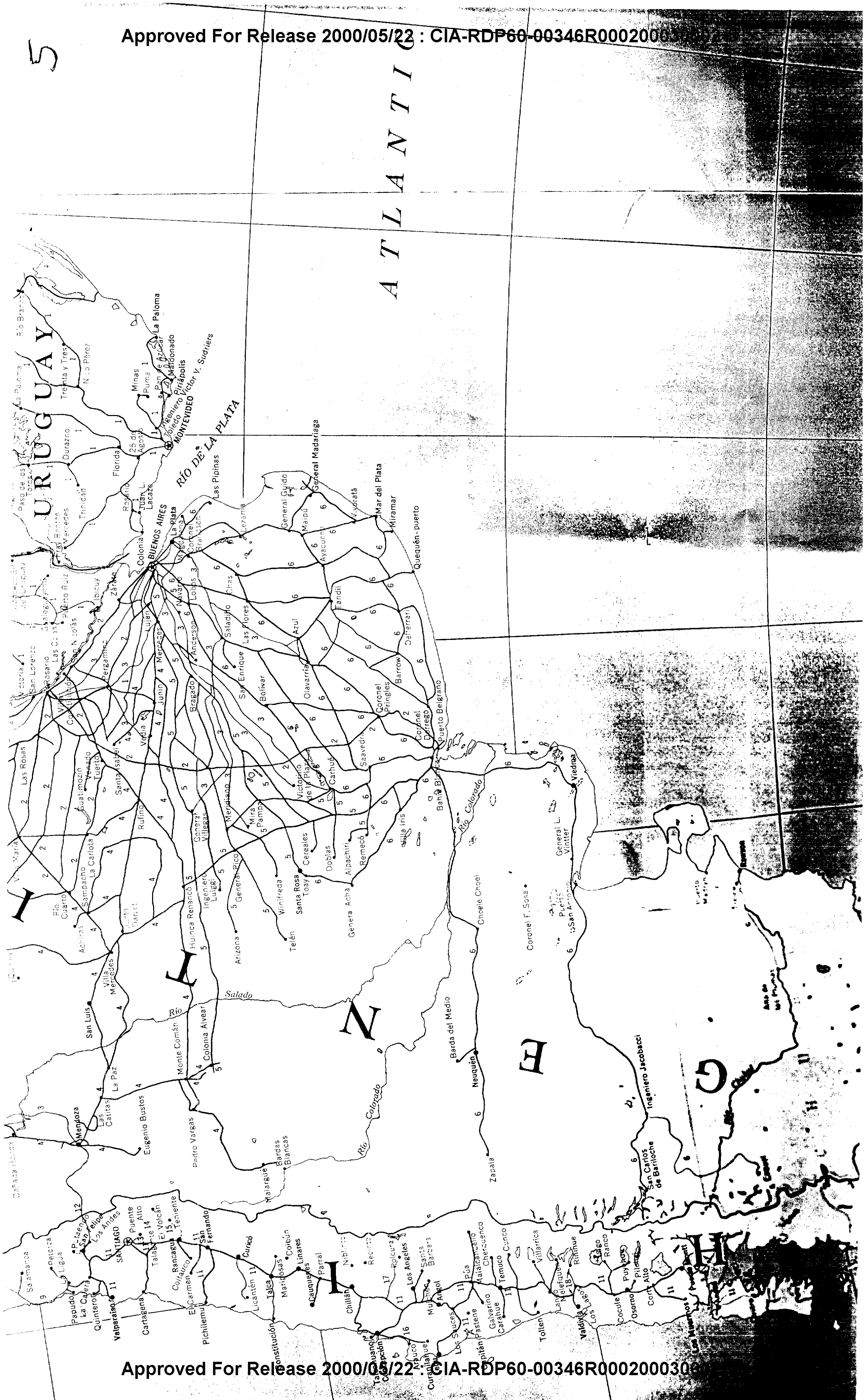

Approved For Release 2000/05/22 : CIA-RDP60-00346R00020003

Approved For Release 2000/05/22 : CIA-RDP60-00346R000200030002-5

Approved For Release 2000/05/22 : CIA-RDP60-00346R000200030002-5

Approved For Release 2000/05/22 : CIA-RDP60-00346R000200030002-5

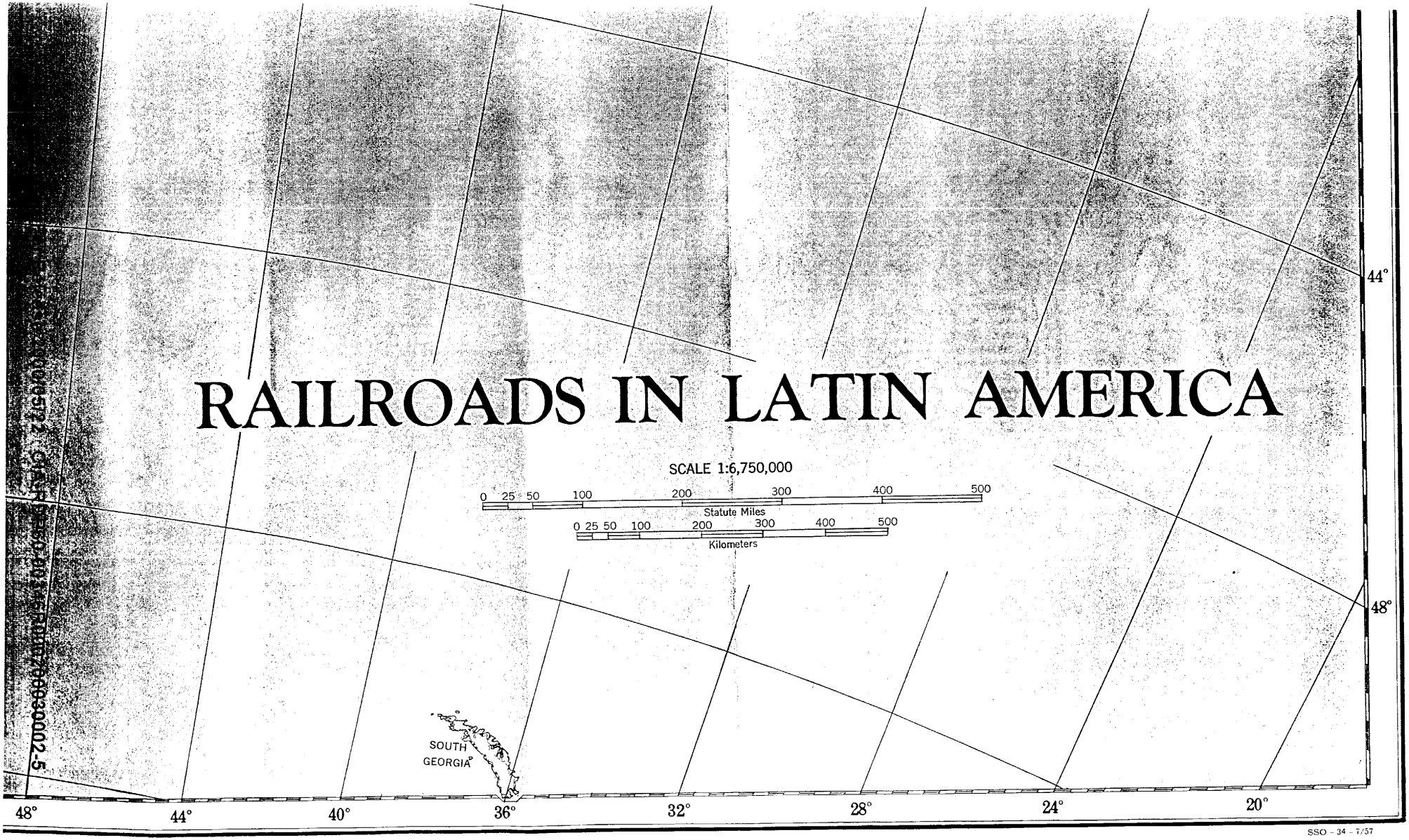

Approved For Release 2000/05/22 : CIA-RDP60-00346R000200030002-5

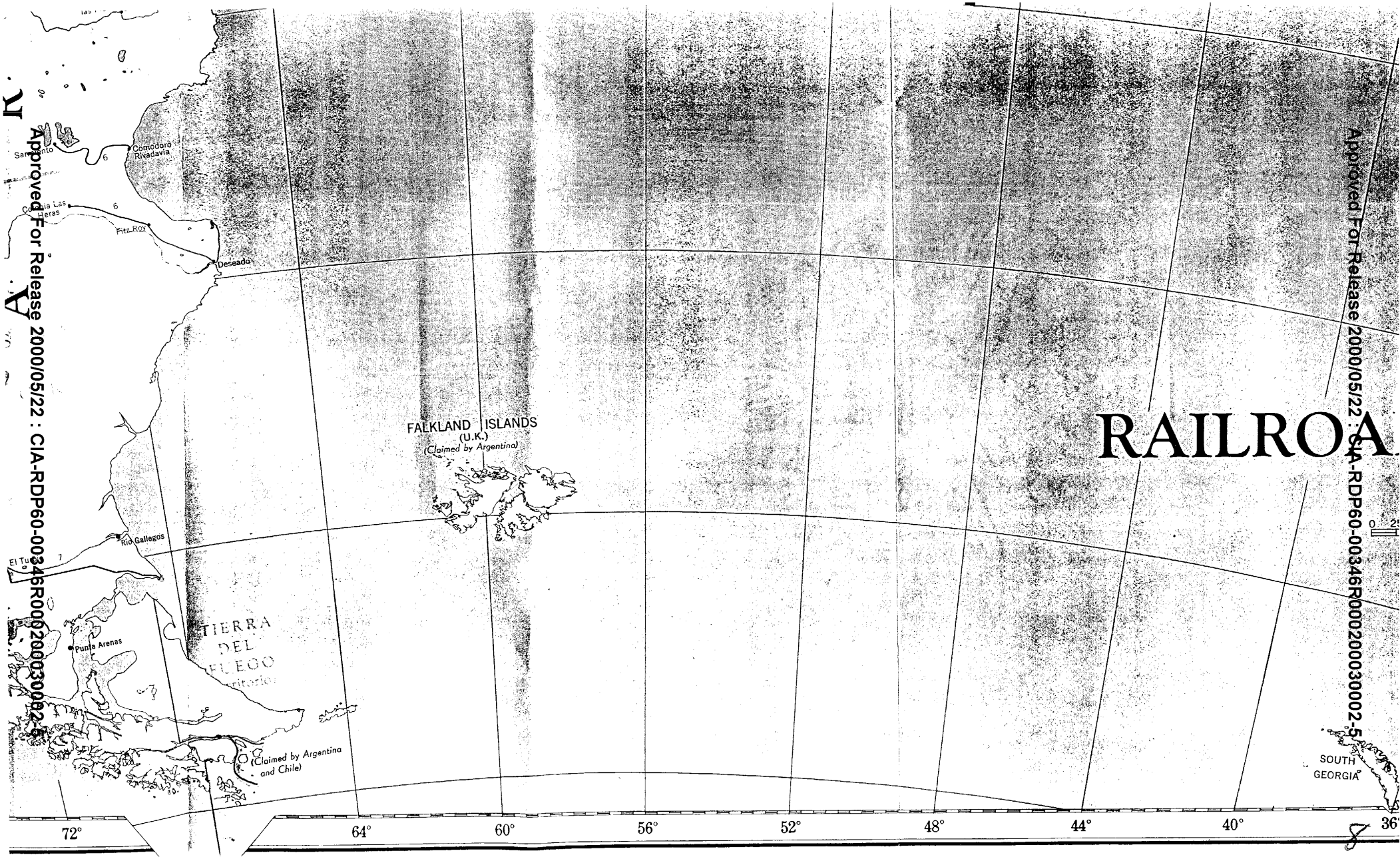

Approved For Release 2000/05/22 : CIA-RDP60-00346R000200030002-5

Approved For Release 2000/05/22 : CIA-RDP60-00346R000200030002-5

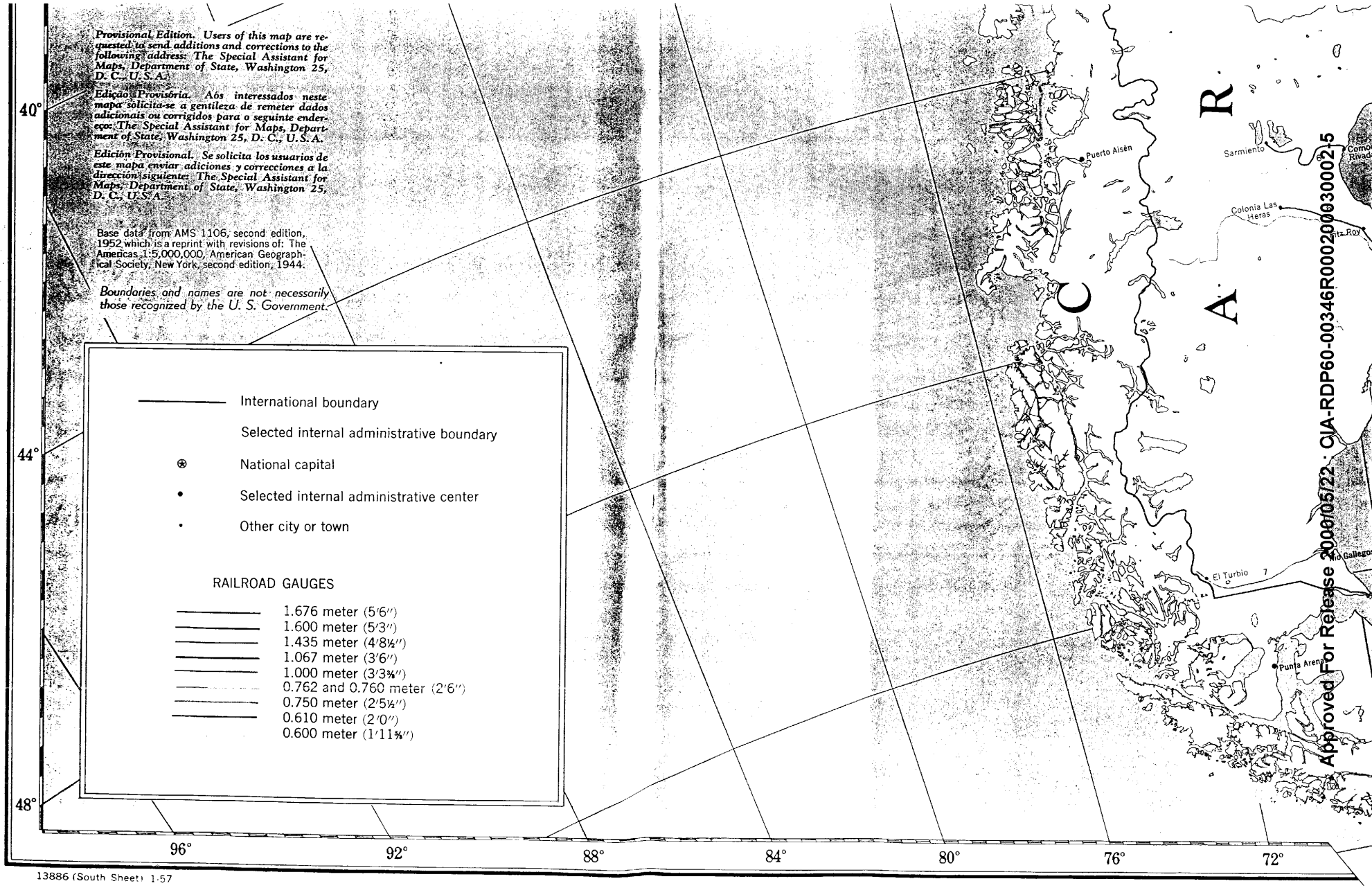
Provisional Edition. Users of this map are requested to send additions and corrections to the following address: The Special Assistant for Maps, Department of State, Washington 25, D. C., U. S. A.
Edição Provisória. Aós interessados neste mapa solicita-se a gentileza de remeter dados adicionais ou corrigidos para o seguinte endereço: The Special Assistant for Maps, Department of State, Washington 25, D. C., U. S. A.
Edición Provisional. Se solicita los usuarios de este mapa enviar adiciones y correcciones a la dirección siguiente: The Special Assistant for Maps, Department of State, Washington 25, D. C., U.S.A.
Base data from AMS 1106, second edition, 1952 which is a reprint with revisions of: The Americas, 1:5,000,000, American Geographical Society, New York, second edition, 1944.
Boundaries and names are not necessarily those recognized by the U. S. Government.
International boundary
Selected internal administrative boundary
National capital
Selected internal administrative center
Other city or town
RAILROAD GAUGES
1.676 meter (5′6″)
1.600 meter (5′3″)
1.435 meter (4′8½″)
1.067 meter (3′6″)
1.000 meter (3′3⅜″)
0.762 and 0.760 meter (2′6″)
0.750 meter (2′5½″)
0.610 meter (2′0″)
0.600 meter (1′11⅜″)
40°
44°
48°
96°
92°
88°
84°
80°
76°
72°
Puerto Aisén
Sarmiento
Colonia Las Heras
Fitz Roy
El Turbio
Punta Arena
C
A
R

13886 (South Sheet) 1-57

Approved For Release 2000/05/22 : CIA-RDP60-00346R000200030002-5